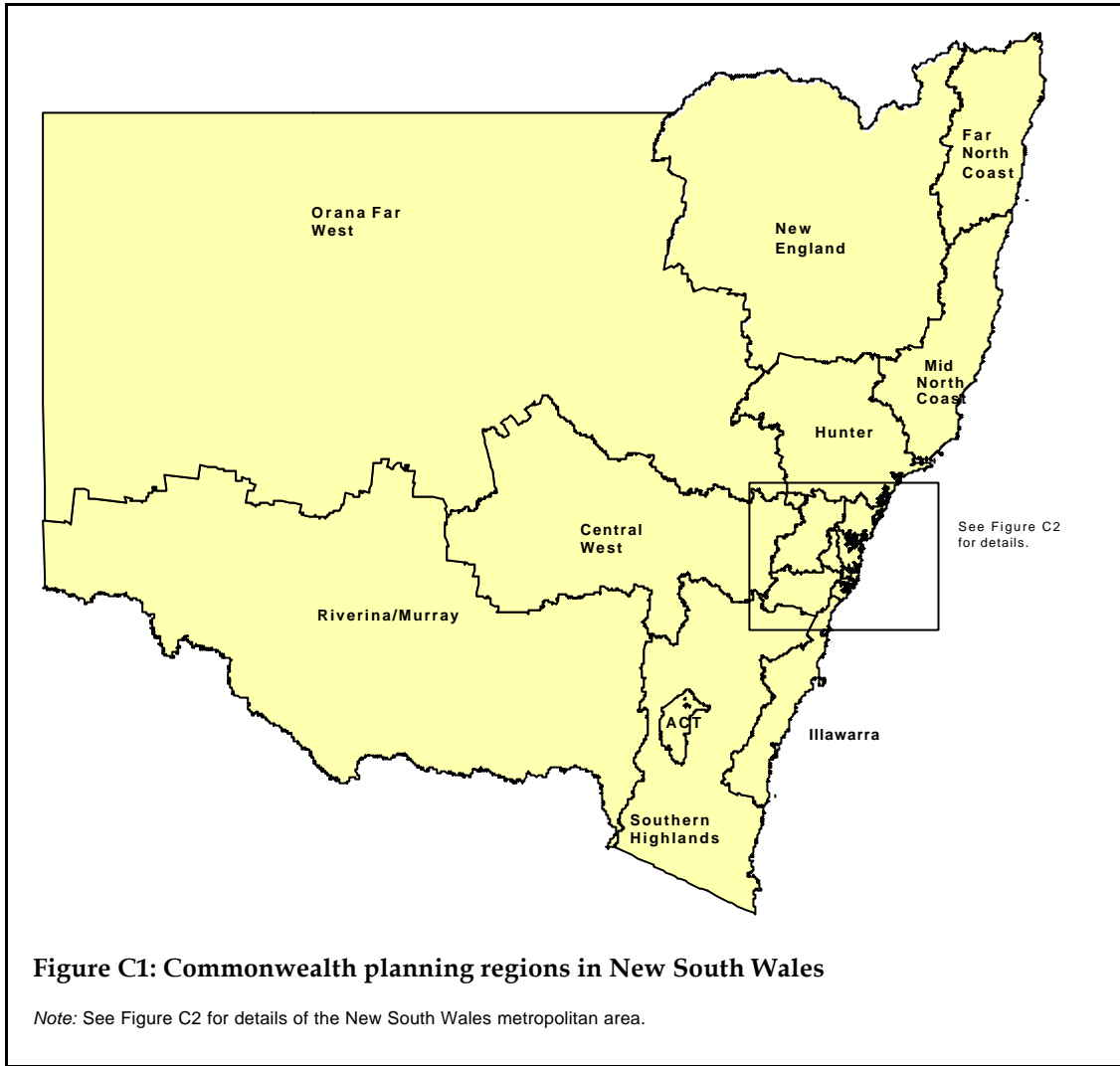


# **Appendix C: Supplementary figures**



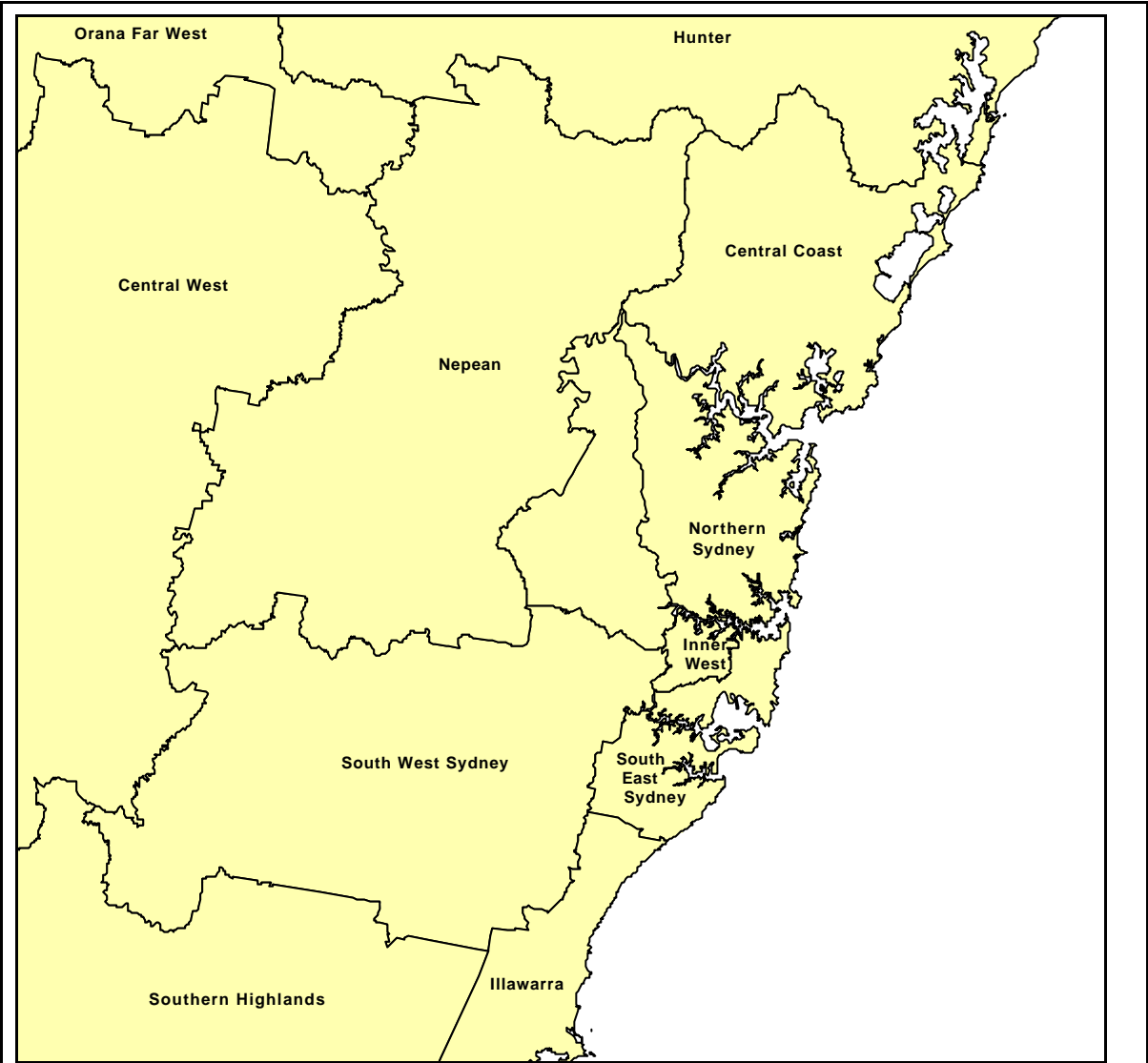
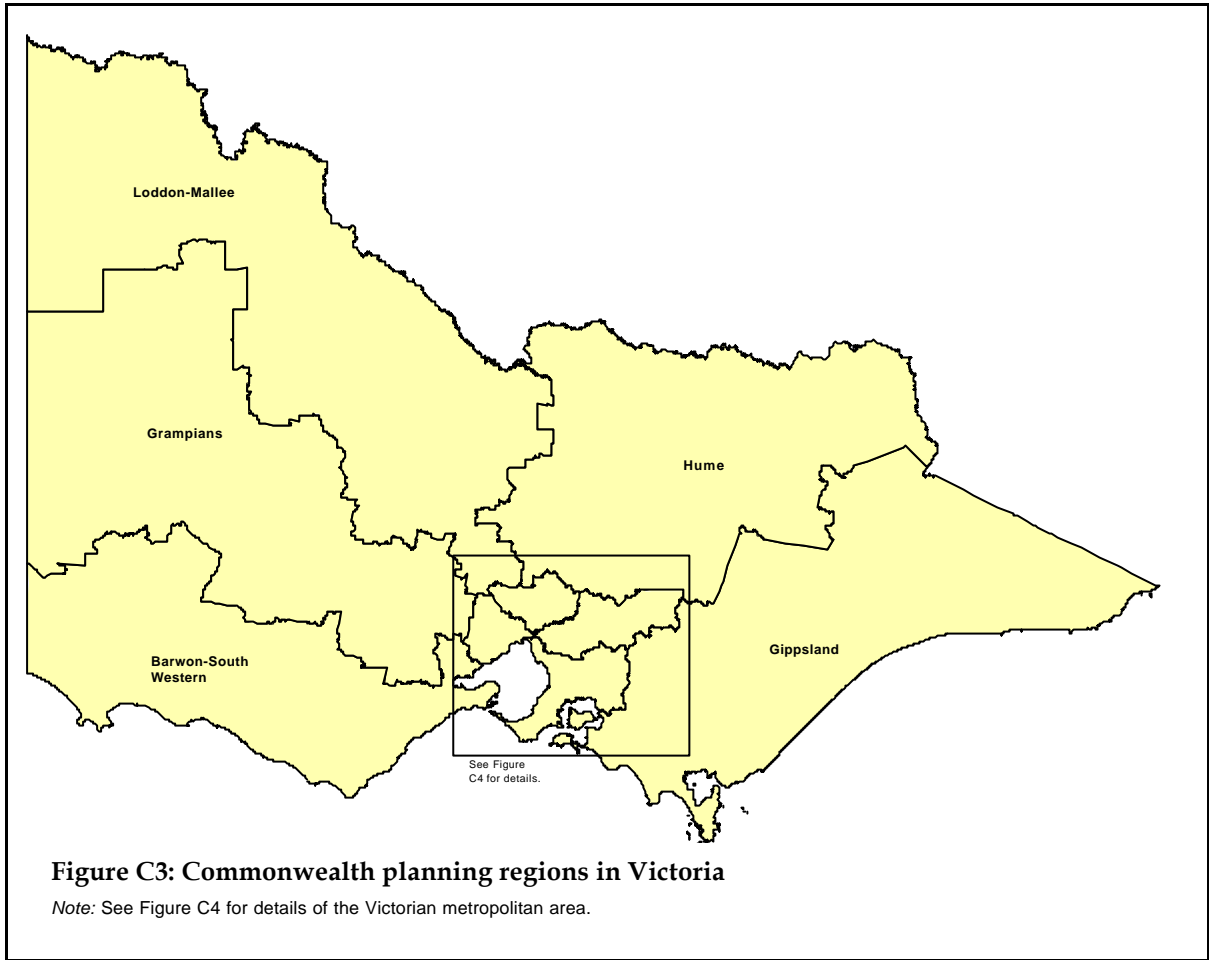


Figure C2: Commonwealth planning regions in the New South Wales metropolitan area

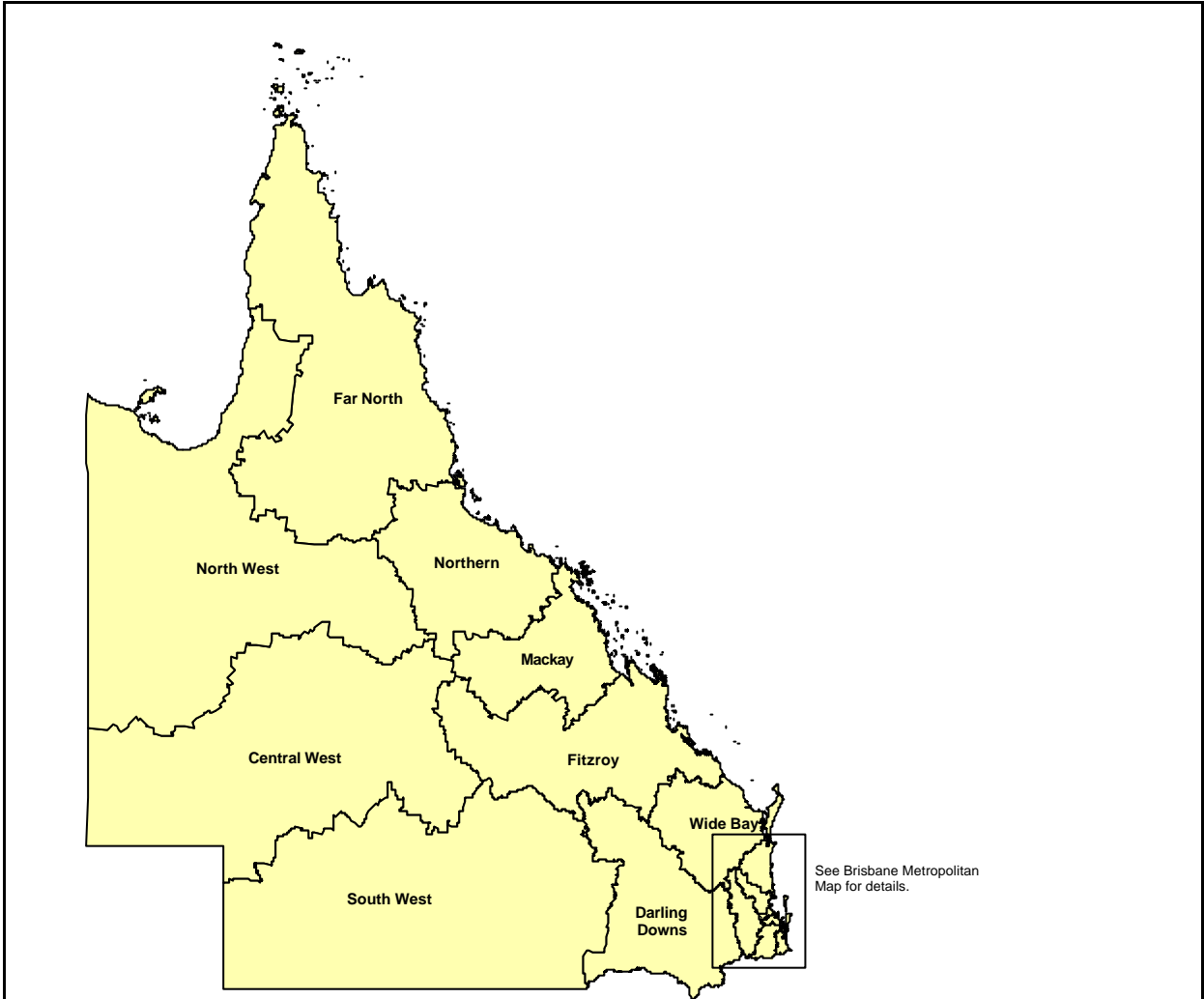


**Figure C3: Commonwealth planning regions in Victoria**

*Note:* See Figure C4 for details of the Victorian metropolitan area.



Figure C4: Commonwealth planning regions in the Victorian metropolitan area



**Figure C5: Commonwealth planning regions in Queensland**

*Note:* See Figure C6 for details of the Queensland metropolitan area.

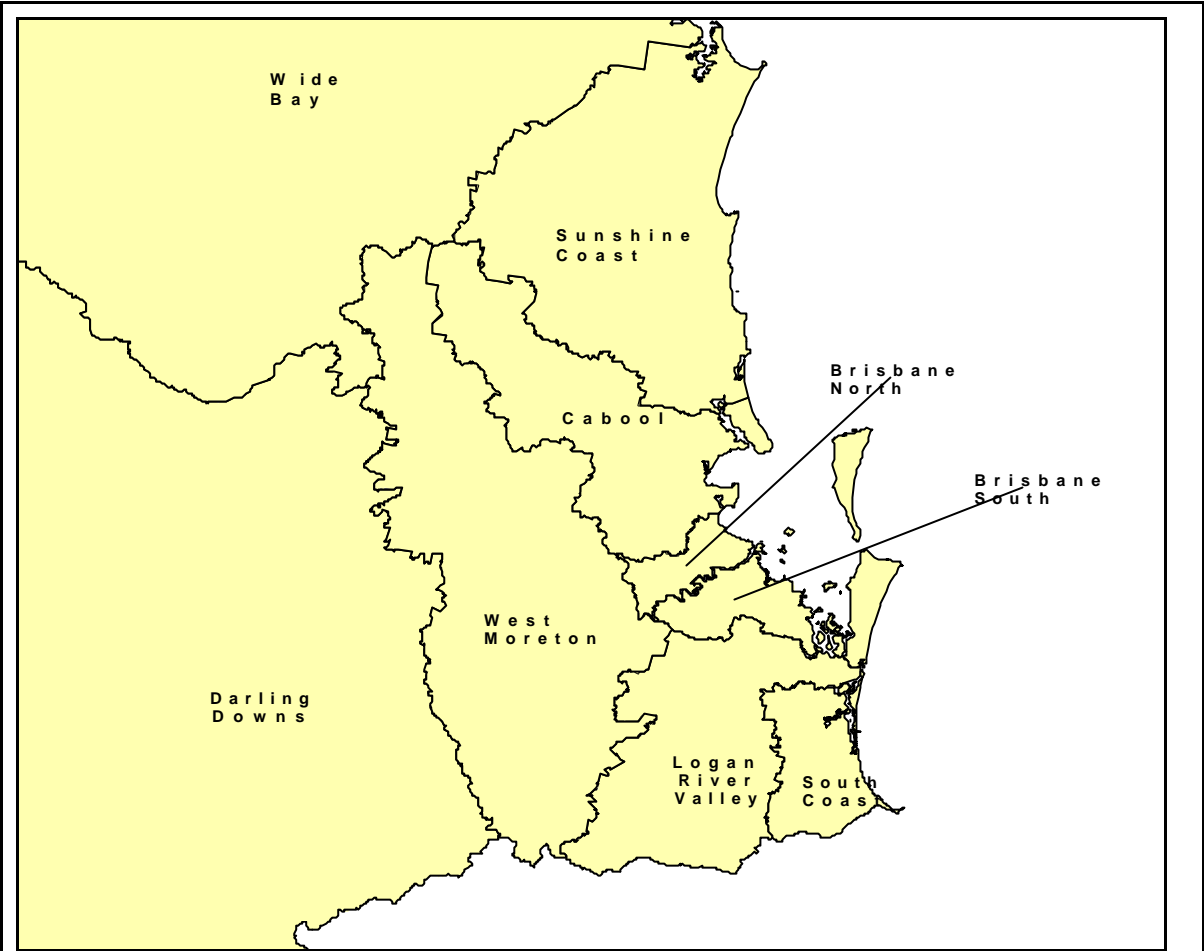
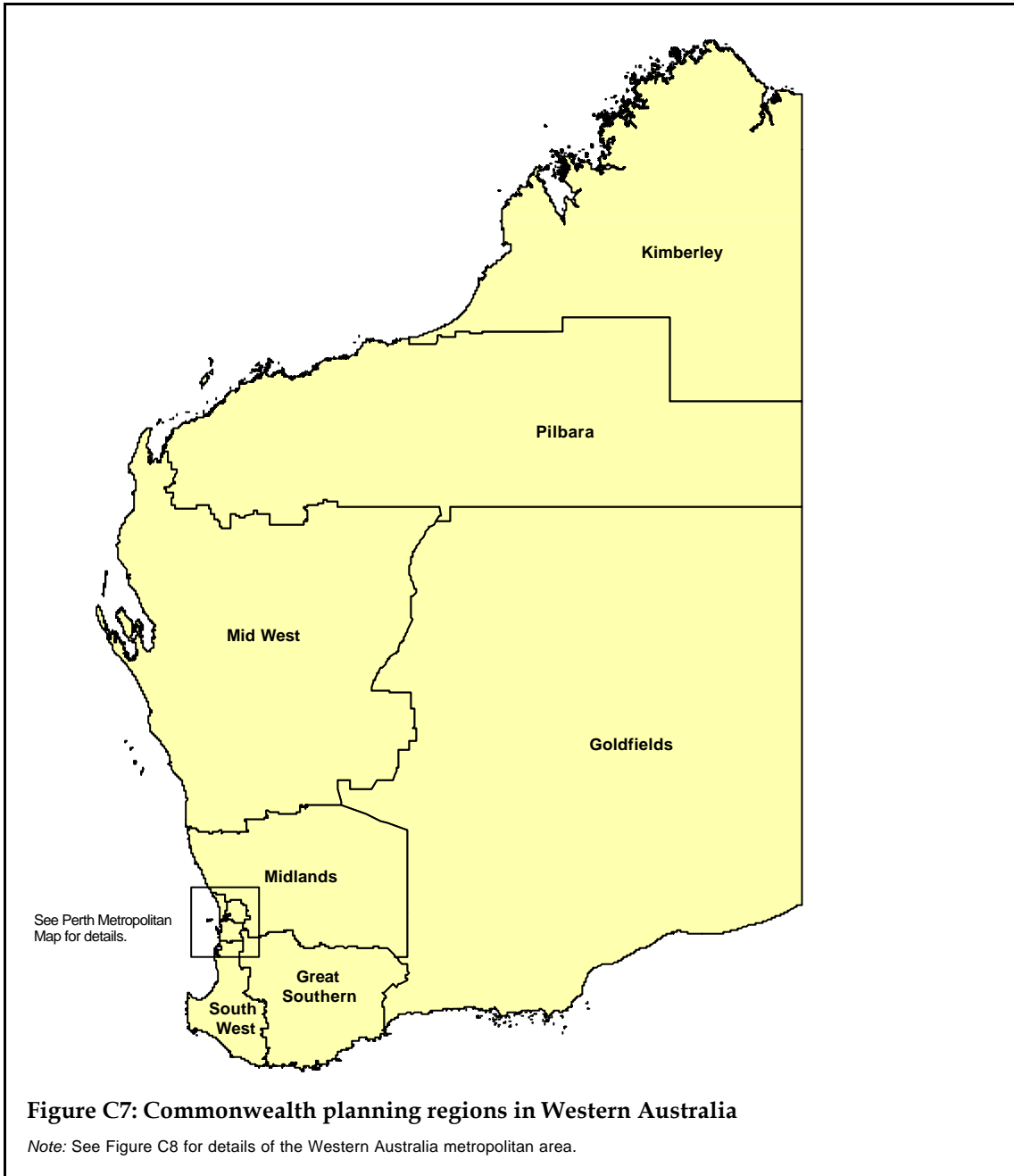


Figure C6: Commonwealth planning regions in the Queensland metropolitan area



**Figure C7: Commonwealth planning regions in Western Australia**

*Note:* See Figure C8 for details of the Western Australia metropolitan area.

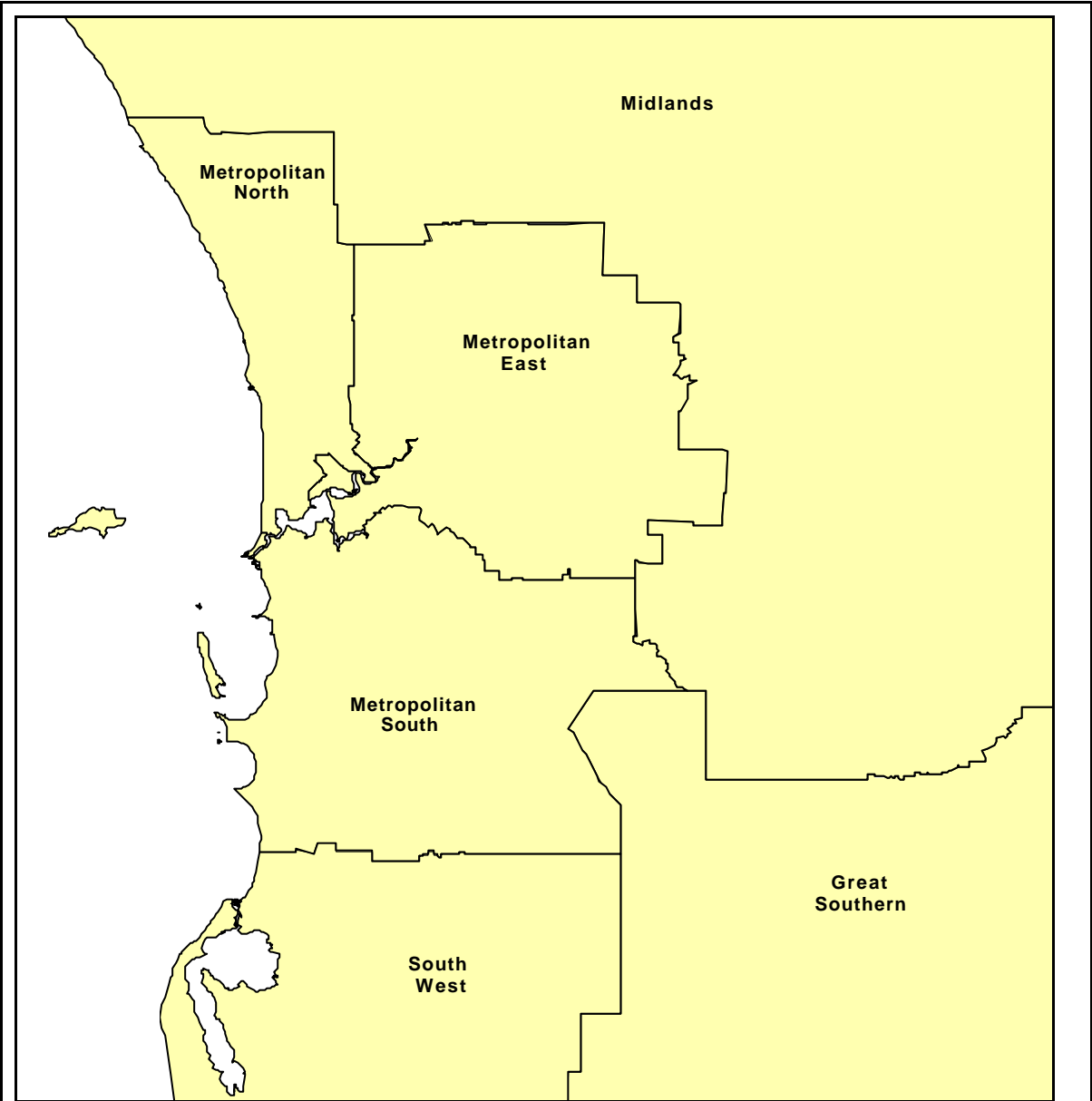
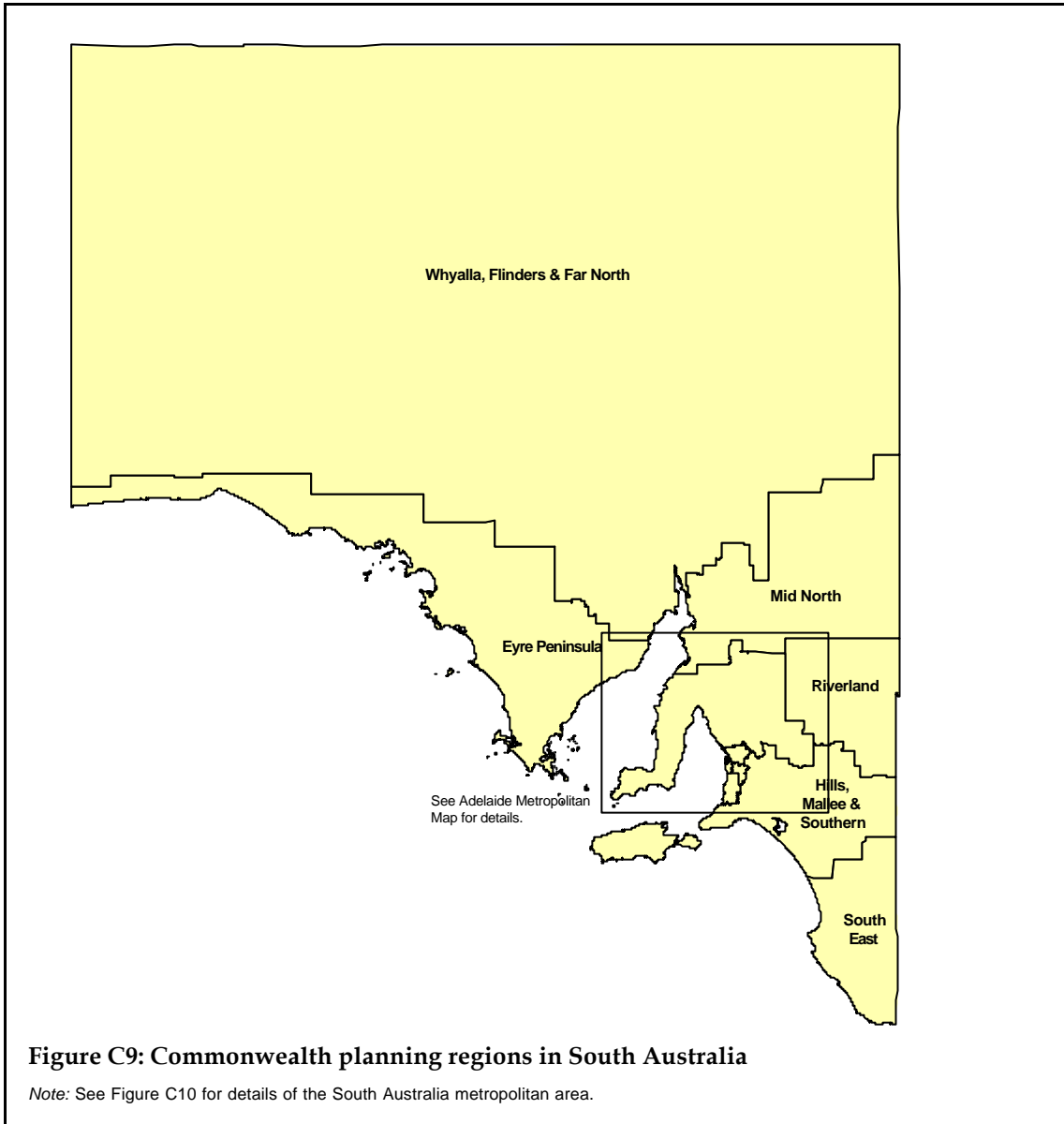


Figure C8: Commonwealth planning regions in the Western Australian metropolitan area



**Figure C9: Commonwealth planning regions in South Australia**

*Note:* See Figure C10 for details of the South Australia metropolitan area.

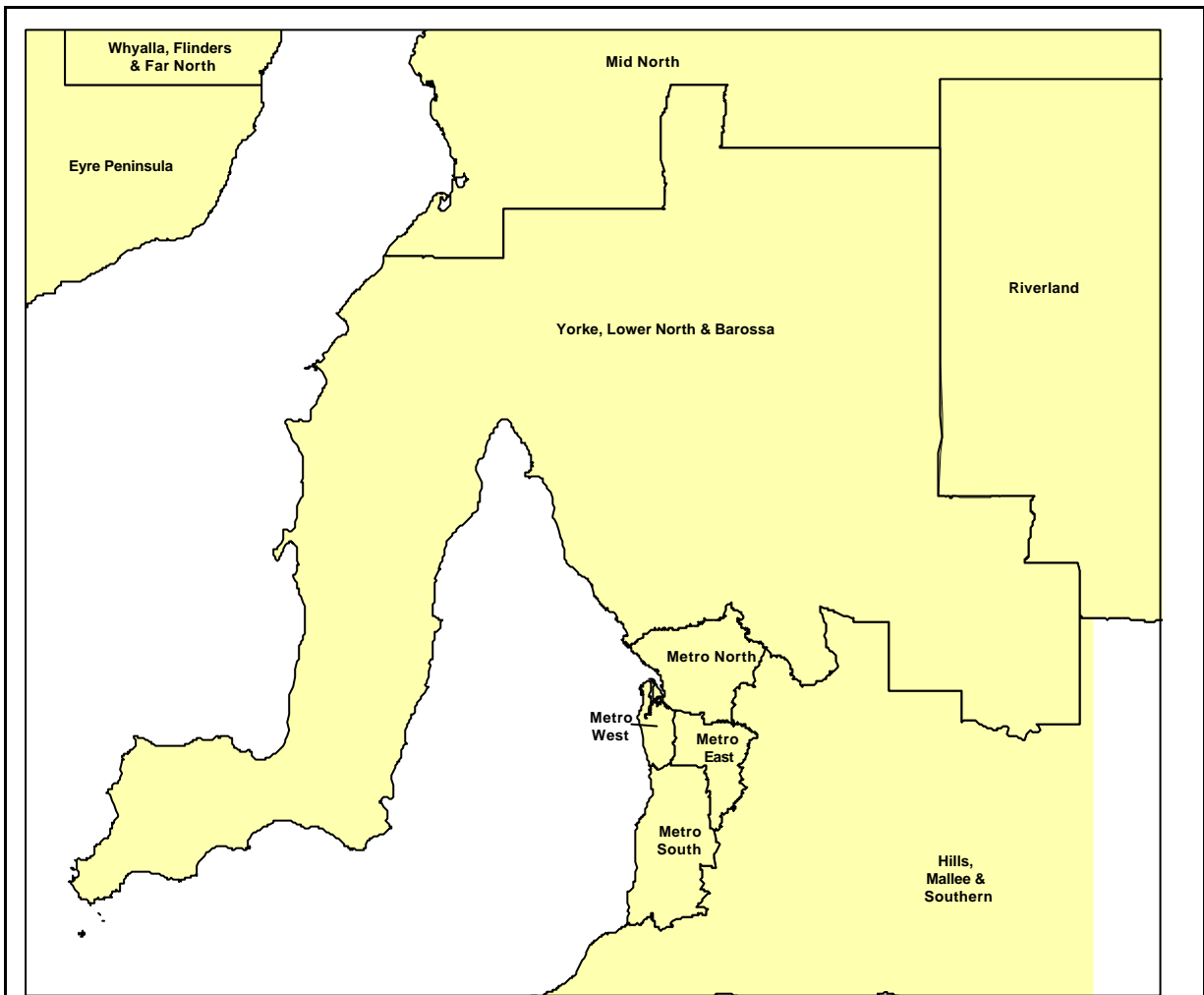
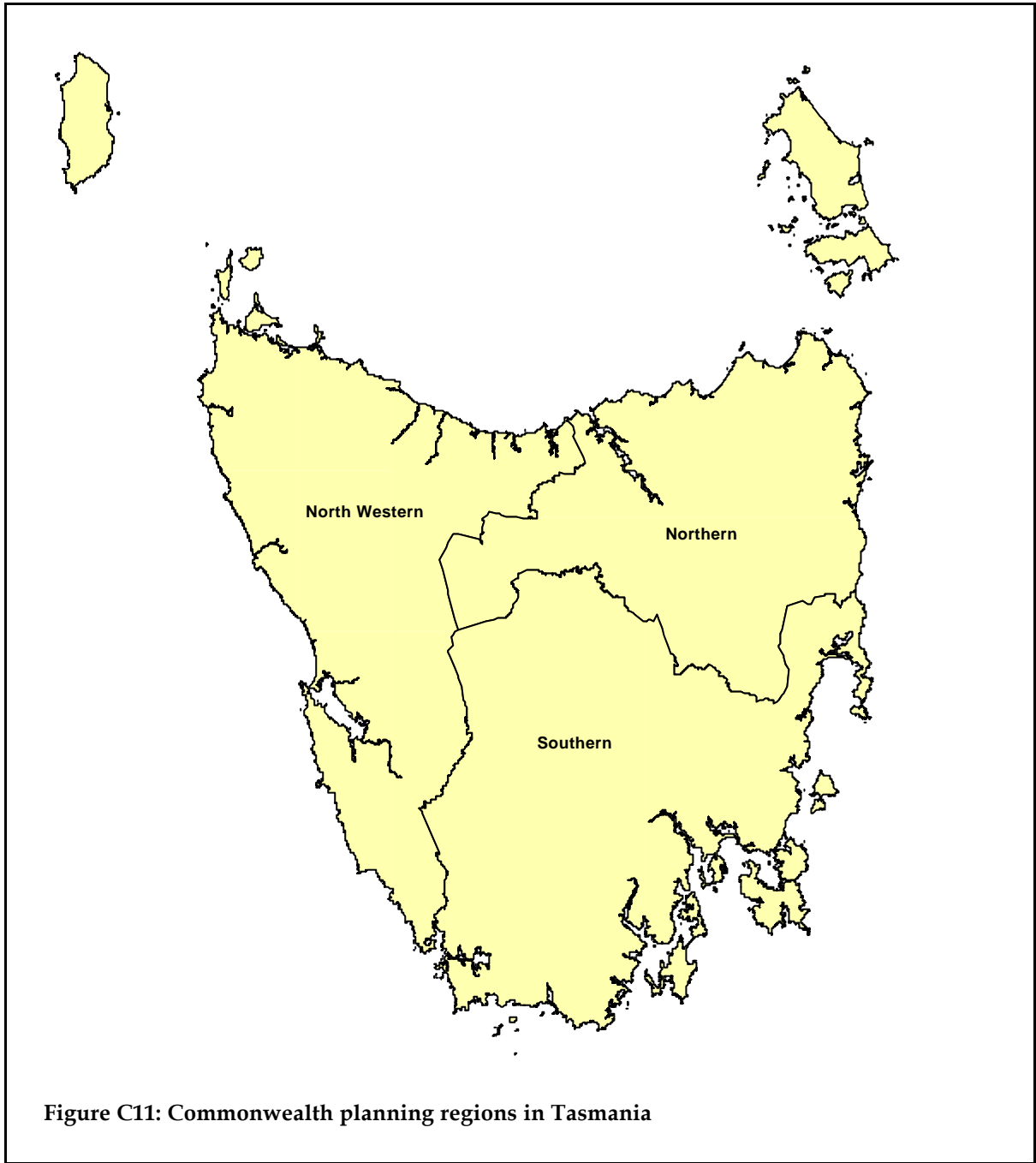


Figure C10: Commonwealth planning regions in the South Australian metropolitan area



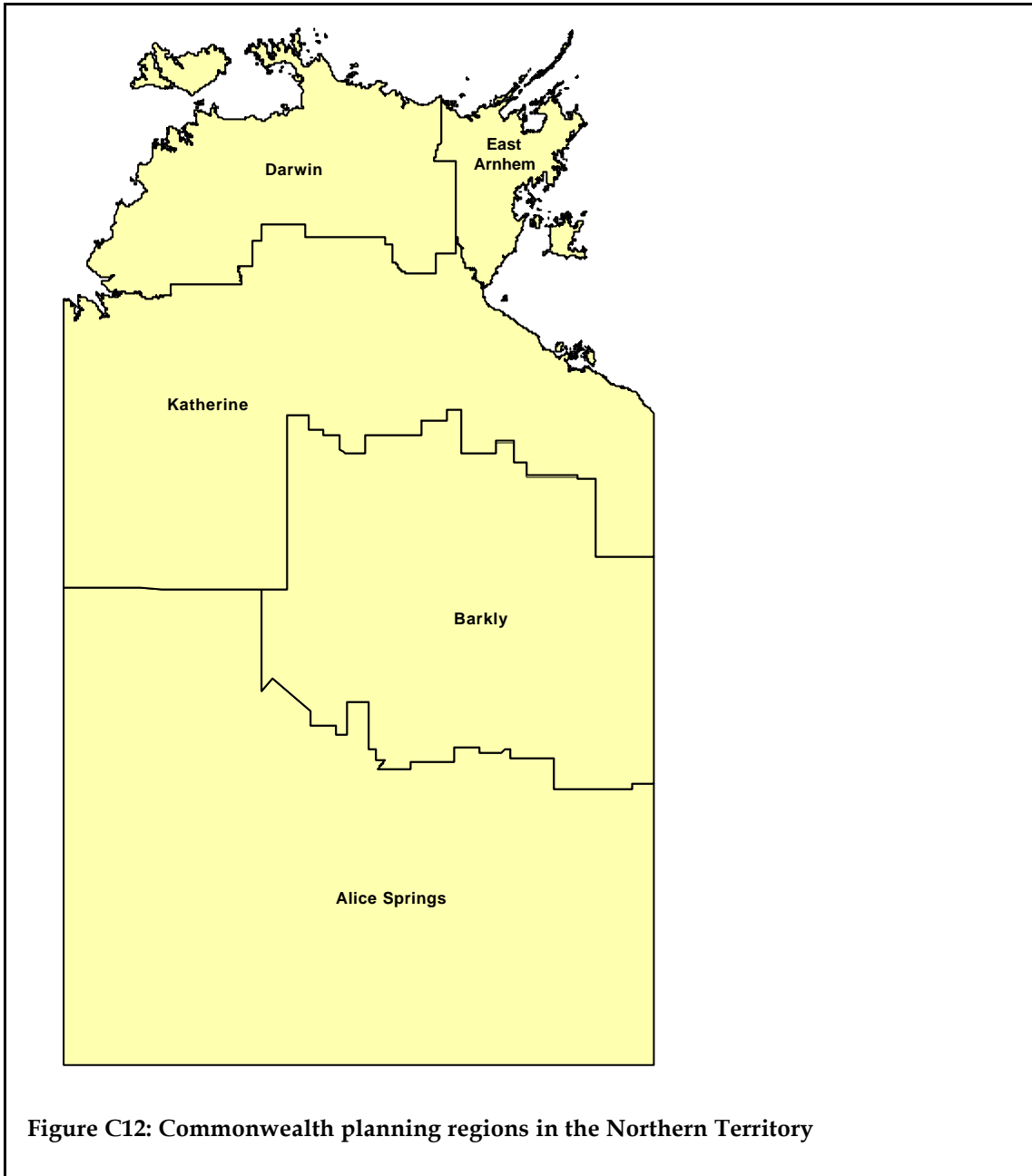


Figure C12: Commonwealth planning regions in the Northern Territory